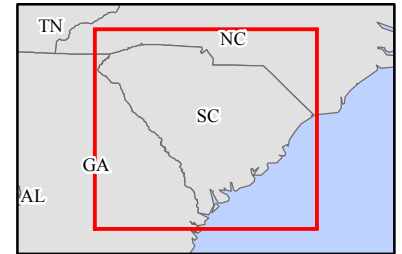


FEMA-4241-DR, South Carolina Disaster Declaration as of 11/05/2015



FEMA







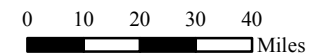
Data Layer/Map Description:

The types of assistance that have been designated for selected areas in the State of South Carolina.

All designated areas in the State of South Carolina are eligible to apply for assistance under the Hazard Mitigation Grant Program.

Designated Counties

-  No Designation
-  Individual Assistance
-  Public Assistance
-  Individual Assistance and Public Assistance



Data Sources:

FEMA, ESRI;
 Initial Declaration: 10/05/2015
 Disaster Federal Registry Notice:
 Amendment #12 - 11/05/2015
 Datum: North American 1983
 Projection: Lambert Conformal Conic

